




# CPS 6685/1 - Context Map



## Legend

-  Clearing Instruments Proposals
-  Imagery
-  Roads



(Approximate when reproduced at A4)  
GDA 94 (Lat/Long)

Geocentric Datum of Australia 1994

..... Date .....



GOVERNMENT OF  
WESTERN AUSTRALIA  
WA Crown Copyright 2015