




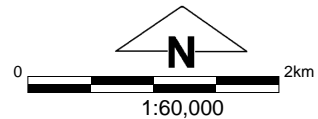


CPS 6686/1 - context map



Legend

-  Clearing Instruments Proposals
-  CPS 6686
-  Imagery
-  Roads
-  Local Government Authority



(Approximate when reproduced at A4)

GDA 94 (Lat/Long)

Geocentric Datum of Australia 1994

..... Date



GOVERNMENT OF
WESTERN AUSTRALIA
WA Crown Copyright 2015