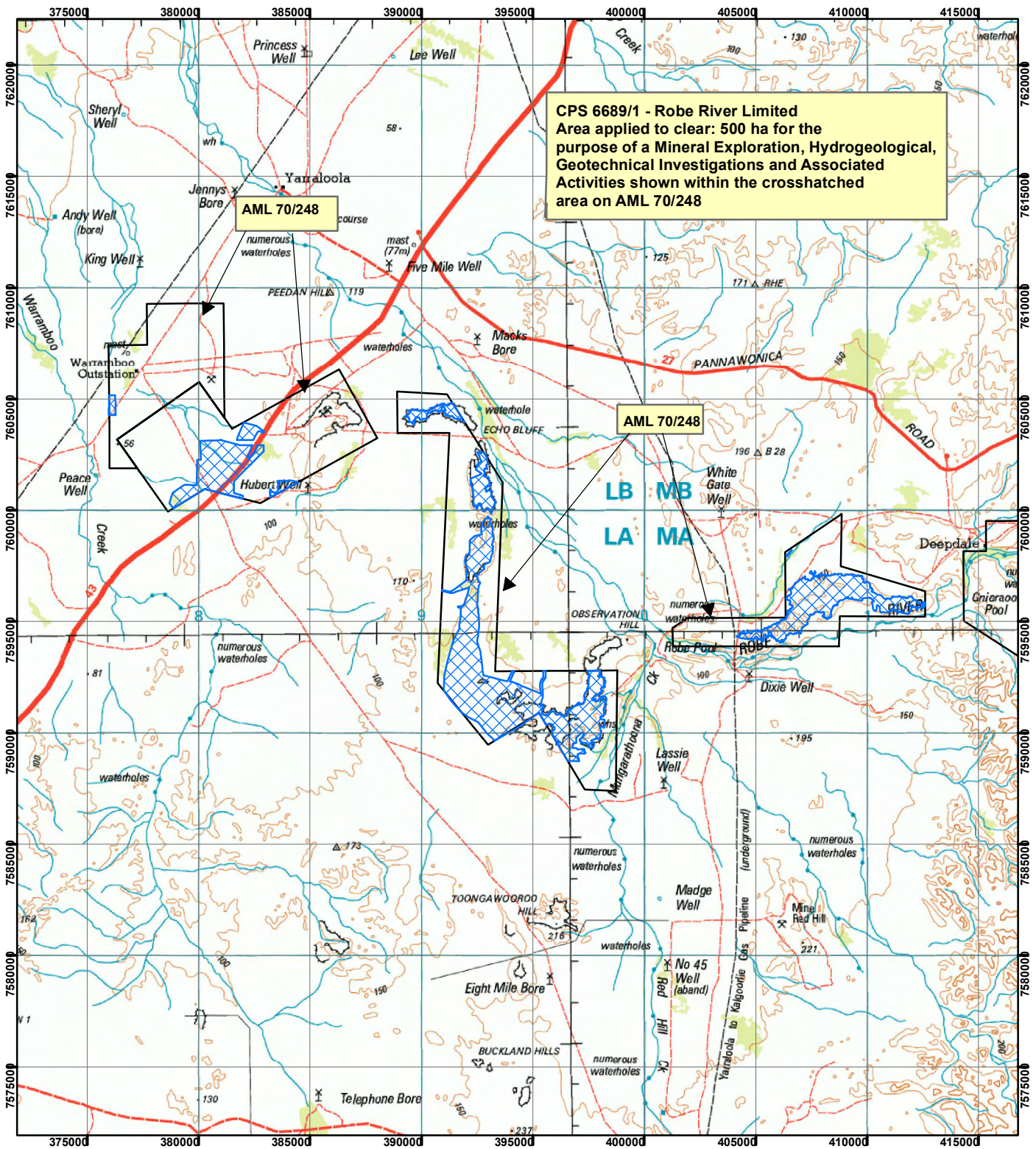




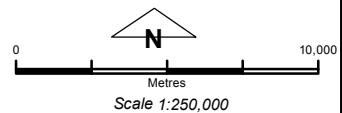
CPS 6689/1 - Robe River Limited

CPS 6689/1 - Robe River Limited
 Area applied to clear: 500 ha for the purpose of a Mineral Exploration, Hydrogeological, Geotechnical Investigations and Associated Activities shown within the crosshatched area on AML 70/248



Legend

-  Clearing Instrument
- Mining Tenements**
-  Mining Tenements



Geocentric Datum Australia 1994

Note: the data in this map have not been projected. This may result in geometric distortion or measurement inaccuracies.

..... Date

Officer with delegated authority under Section 20 of the Environmental Protection Act 1986

Information derived from this map should be confirmed with the data custodian acknowledged by the agency acronym in the legend.

