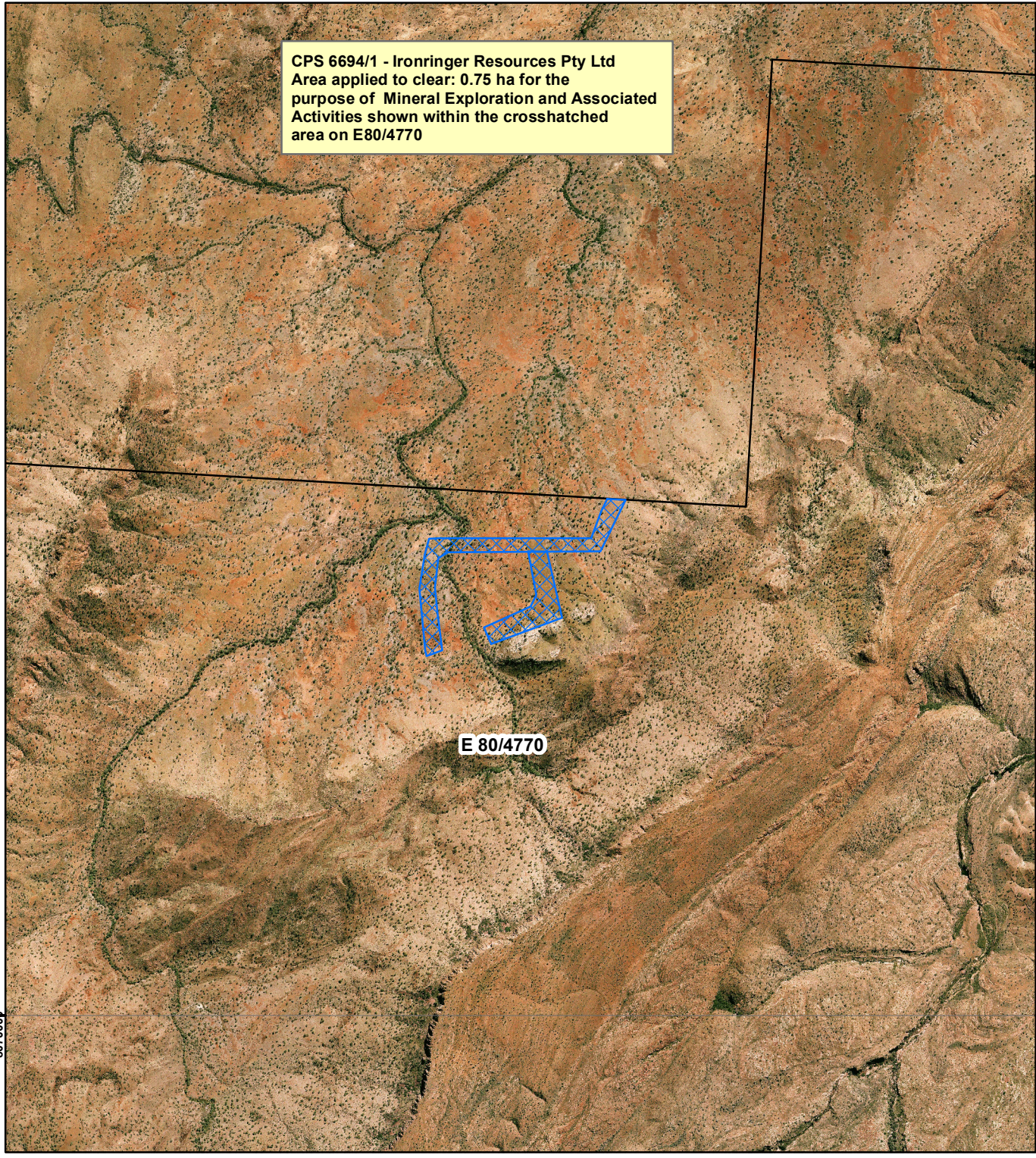


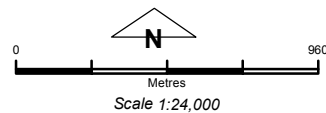


CPS 6694/1 - Ironringer Resources Pty Ltd

CPS 6694/1 - Ironringer Resources Pty Ltd
Area applied to clear: 0.75 ha for the
purpose of Mineral Exploration and Associated
Activities shown within the crosshatched
area on E80/4770



- Legend**
-  Clearing Instrument
 - Mining Tenements**
 -  Mining Tenements



Geocentric Datum Australia 1994
Note: the data in this map have not been projected. This may result in geometric distortion or measurement inaccuracies.

..... Date

Officer with delegated authority under Section 20 of the Environmental Protection Act 1986

Information derived from this map should be confirmed with the data custodian acknowledged by the agency acronym in the legend.

