

CPS 6695/1 - Context Map

34.171762°S

34.171762°S

115.795992°E

116.458017°E







115.795992°E

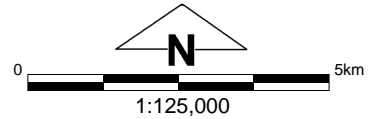
116.458017°E

34.472966°S

34.472966°S

Legend

-  Clearing Instruments Proposals
-  Imagery
-  Roads
-  Local Government Authority



(Approximate when reproduced at A4)

GDA 94 (Lat/Long)

Geocentric Datum of Australia 1994

..... Date



GOVERNMENT OF
WESTERN AUSTRALIA
WA Crown Copyright 2015