

CPS 6702/1 - Context Map

34.908032°S

34.908032°S

117.746021°E

117.973628°E






117.746021°E

117.973628°E

35.013494°S

35.013494°S

Legend

-  Clearing Instruments Proposals
-  Imagery
-  Local Government Authority



1:110,106

(Approximate when reproduced at A4)

GDA 94 (Lat/Long)

Geocentric Datum of Australia 1994

..... Date

Officer with delegated authority under Section 20 of the Environmental Protection Act 1986



GOVERNMENT OF
WESTERN AUSTRALIA
WA Crown Copyright 2015