

CPS 6727/1 - Context Map

32.479855°S

32.479855°S

115.568414°E

115.808197°E

115.568414°E



115.808197°E

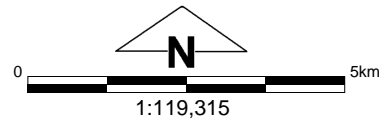


32.602331°S

32.602331°S

Legend

-  Clearing Instruments Proposals
-  Imagery



(Approximate when reproduced at A4)
GDA 94 (Lat/Long)
Geocentric Datum of Australia 1994

..... Date