

CPS 6732/1 - Norwest Sand and Gravel Pty Ltd



CPS 6732/1 - Norwest Sand and Gravel Pty Ltd
 Area Applied to clear: 17.52 ha for the
 purpose of Mineral Production and Associated
 Infrastructure shown within the crosshatched area
 on M 47/389, M 47/526, M 47/527, L 47/349


L 47/349

M 47/389

M 47/526





M 47/527

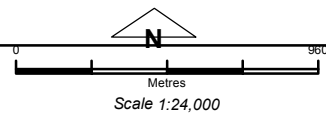
Legend

 Clearing Instruments

Mining Tenements

FMT_TENID

-  L 47/349
-  M 47/389
-  M 47/526
-  M 47/527



Geocentric Datum Australia 1994
 Note: the data in this map have not been
 projected. This may result in geometric
 distortion or measurement inaccuracies.

..... Date

Officer with delegated authority under Section 20 of
 the Environmental Protection Act 1986

Information derived from this map should be
 confirmed with the data custodian acknowledged
 by the agency acronym in the legend.

