

# CPS 6753/2 - Context Map

118°0'0.000"E

119°0'0.000"E

120°0'0.000"E

121°0'0.000"E

25°12'0.000"S

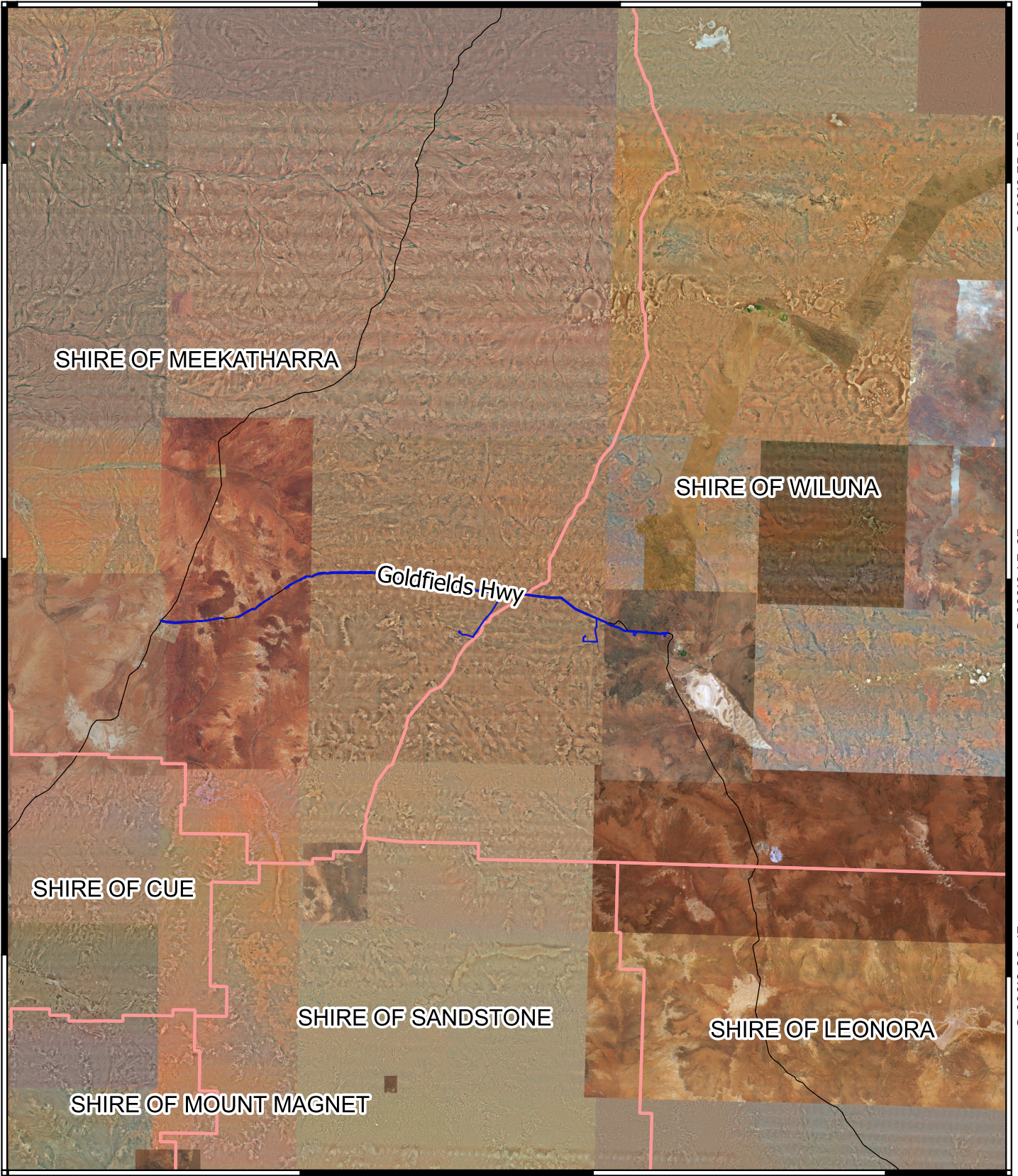
25°12'0.000"S

26°24'0.000"S



26°24'0.000"S

27°36'0.000"S

27°36'0.000"S



## Legend

-  CPS areas applied to clear
-  Local Government Authorities

## Road Centrelines

-  Highway

## Image



1:1800000

0 25 50 75 100 km



GOVERNMENT OF  
WESTERN AUSTRALIA

MGA 94  
Geocentric Datum of Australia 1994