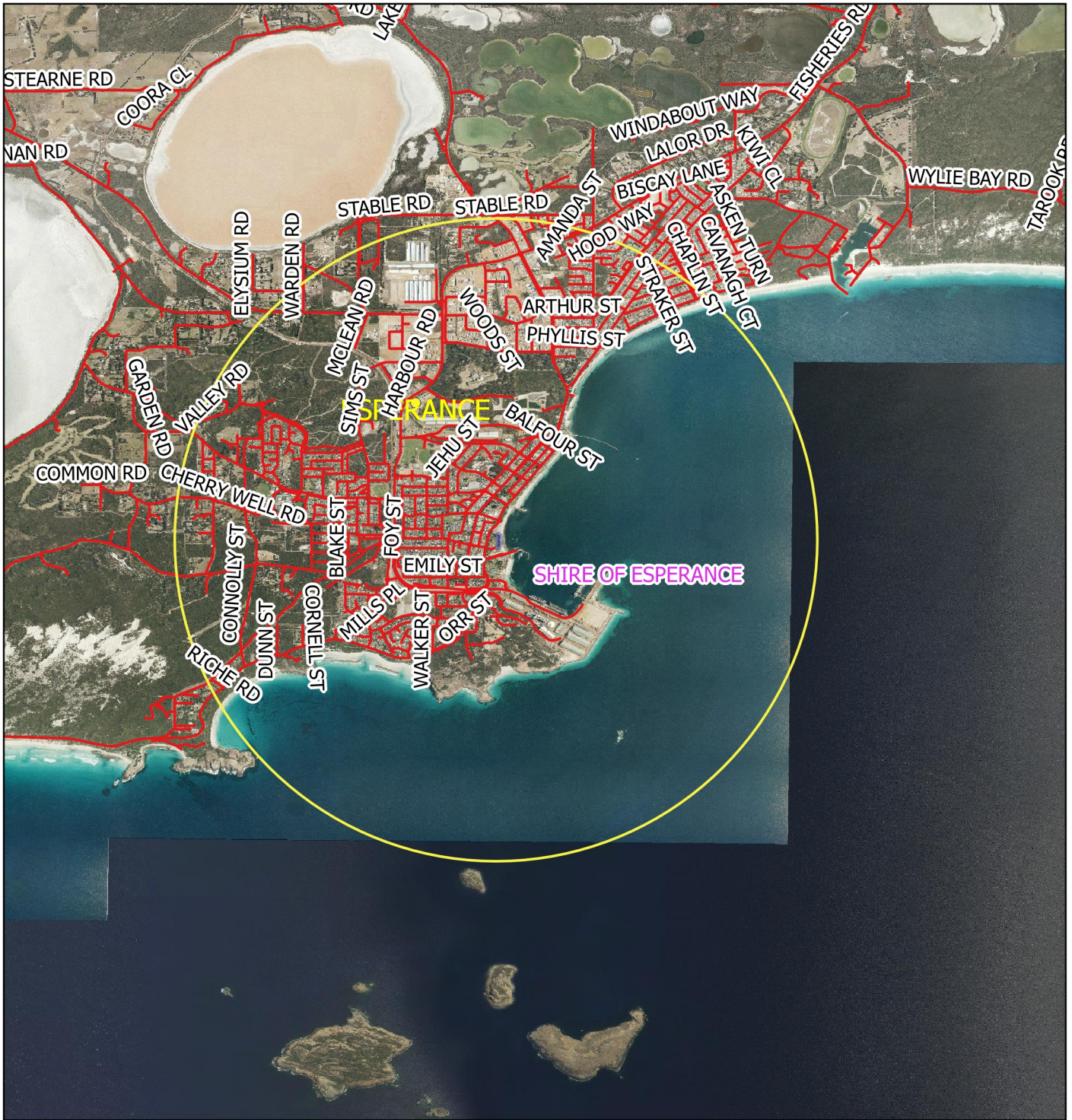






CPS 6759/1 - Context Map 5 km Radius



Legend

-  Clearing Instruments Proposal
-  roads
-  WA Townsites
-  LGA
- Virtual Mosaic



1:45,000

MGA 94
Geocentric Datum of Australia 1994

.....Date.....

Officer with delegated authority under Section 20
of the Environmental Protection Act 1986



GOVERNMENT OF
WESTERN AUSTRALIA