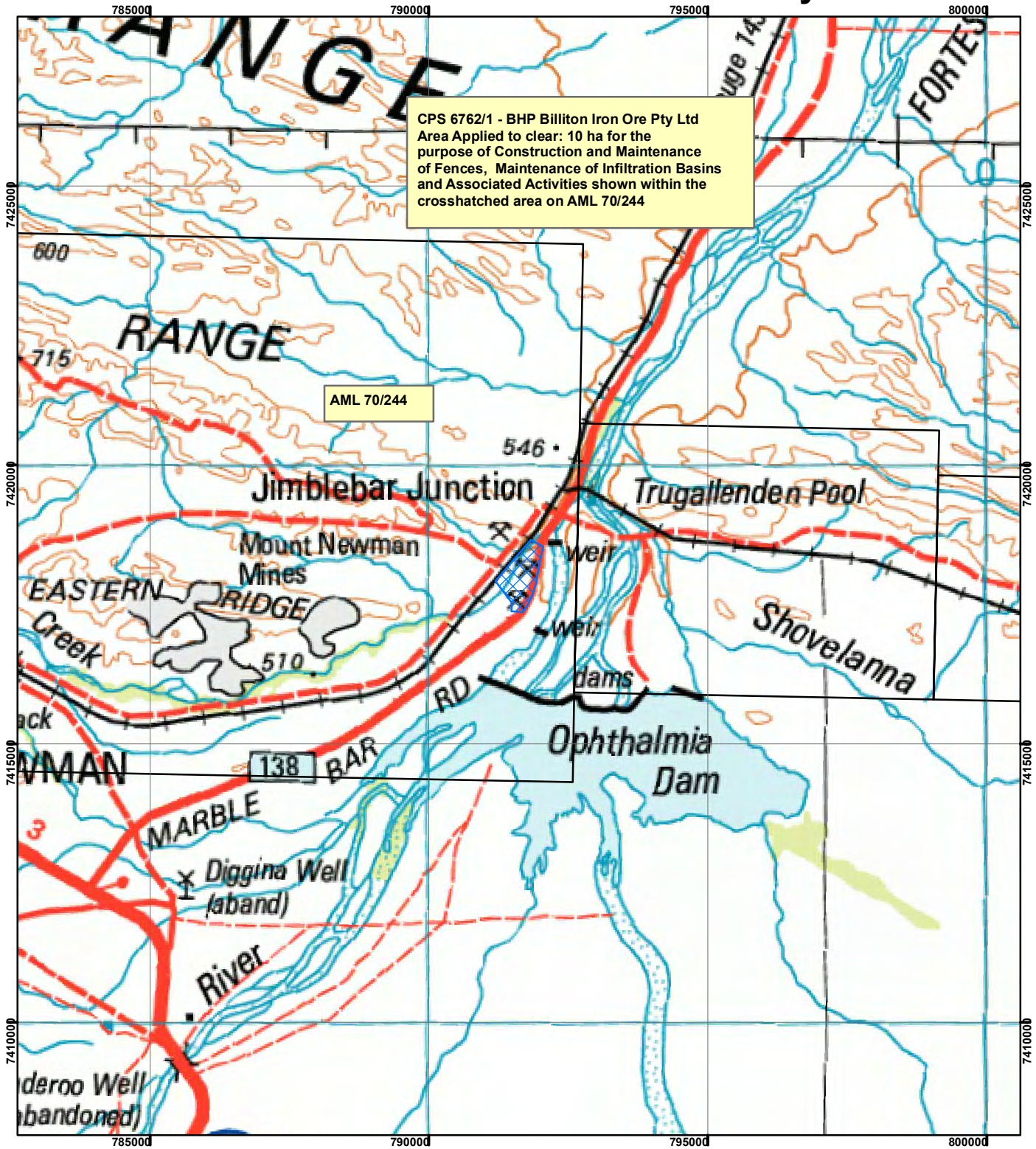



# CPS 6762/1 - BHP Billiton Iron Ore Pty Ltd



CPS 6762/1 - BHP Billiton Iron Ore Pty Ltd  
 Area Applied to clear: 10 ha for the  
 purpose of Construction and Maintenance  
 of Fences, Maintenance of Infiltration Basins  
 and Associated Activities shown within the  
 crosshatched area on AML 70/244

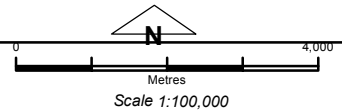
## Legend

 Clearing Instruments

## Mining Tenements

FMT\_TENID

 ML 244SA



Geocentric Datum Australia 1994

Note: the data in this map have not been projected. This may result in geometric distortion or measurement inaccuracies.

..... Date .....

Officer with delegated authority under Section 20 of the Environmental Protection Act 1986

Information derived from this map should be confirmed with the data custodian acknowledged by the agency acronym in the legend.

