





CPS 6769/1 - Context map



Legend

-  lga
-  Roads
-  Cadastre
- Virtual Mosaic
-  Clearing Instruments Proposal



1:100,000

MGA 94
Geocentric Datum of Australia 1994

.....Date.....

Officer with delegated authority under Section 20
of the Environmental Protection Act 1986



GOVERNMENT OF
WESTERN AUSTRALIA