

CPS 6775/1 - Context Map

31.967807°S

31.967807°S

115.452326°E

115.633556°E






115.452326°E

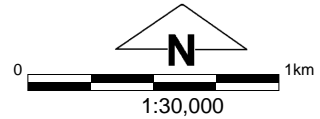
115.633556°E

32.046181°S

32.046181°S

Legend

-  Clearing Instruments Proposals
-  Imagery
-  Local Government Authority



(Approximate when reproduced at A4)

GDA 94 (Lat/Long)

Geocentric Datum of Australia 1994

..... Date



GOVERNMENT OF
WESTERN AUSTRALIA
WA Crown Copyright 2015