






# CPS 6787/1 - Map



**Legend**

-  Clearing Instruments Proposal
  -  Roads
  -  LGA
  -  Cadastre
- Virtual Mosaic (LGATE-V001)
- 



1:10,000

MGA 94  
Geocentric Datum of Australia 1994

.....Date.....

Officer with delegated authority under Section 20  
of the Environmental Protection Act 1986



GOVERNMENT OF  
WESTERN AUSTRALIA