

CPS 6797/1 - Context Map

27.71864°S

27.71864°S

114.078998°E

114.250475°E

NORTHAMPTON, SHIRE OF




114.078998°E

114.250475°E

27.798094°S

27.798094°S

Legend

-  Clearing Instruments Proposals
-  Imagery
-  Local Government Authority



0 5km

1:89,616

(Approximate when reproduced at A4)

GDA 94 (Lat/Long)

Geocentric Datum of Australia 1994

..... Date



GOVERNMENT OF
WESTERN AUSTRALIA
WA Crown Copyright 2015