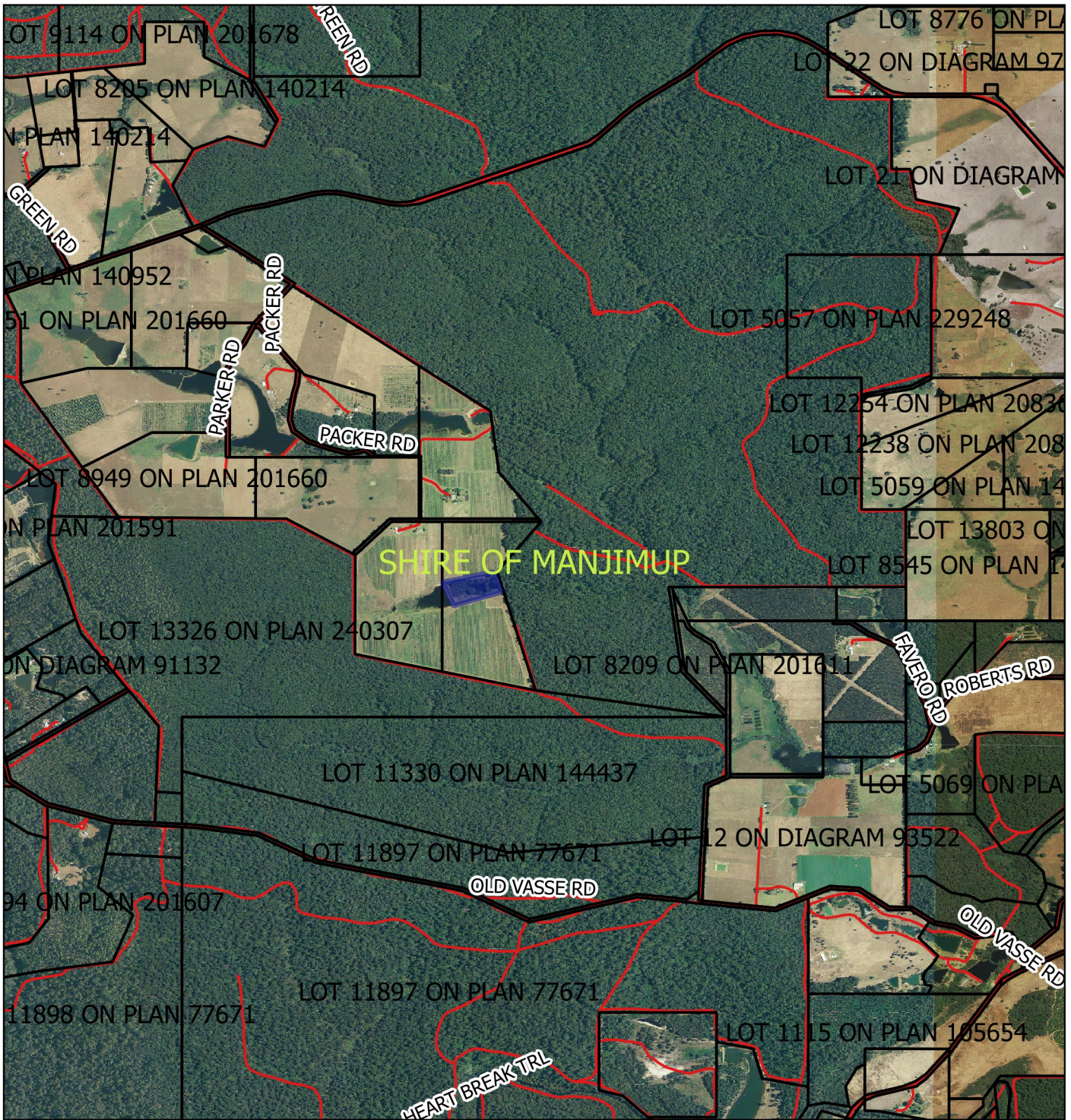




# CPS 6799/1 - Context Map



## Legend

Clearing

 Clearing Instruments Proposal

 cadastre\_land\_tenure\_flattened

 roads

Virtual Mosaic (LGATE-V001)

 LGA



1:23,255

MGA 94

Geocentric Datum of Australia 1994

.....Date.....

Officer with delegated authority under Section 20  
of the Environmental Protection Act 1986



GOVERNMENT OF  
WESTERN AUSTRALIA