

CPS 6800/2 - Context Map

116°9'0.000"E

116°43'30.000"E

117°18'0.000"E

117°52'30.000"E

31°11'9.600"S

31°11'9.600"S

31°41'20.400"S

31°41'20.400"S

32°11'31.200"S

32°11'31.200"S

32°41'42.000"S

32°41'42.000"S





116°9'0.000"E

116°43'30.000"E

117°18'0.000"E

117°52'30.000"E

Legend

-  CPS areas applied to clear
-  Local Government Authorities
- Road Centrelines
 -  Highway
 -  Main Roads
- Image



0 10 20 30 40 km



GOVERNMENT OF
WESTERN AUSTRALIA

MGA Zone 50
Geocentric Datum of Australia 1994