

CPS 6800/2 - Map f

117°1'8.328"E

117°1'49.980"E

117°2'31.632"E

117°3'13.284"E

31°56'10.284"S

31°56'45.240"S

31°57'20.196"S

31°57'55.152"S

31°56'10.284"S

31°56'45.240"S

31°57'20.196"S

31°57'55.152"S








117°1'8.328"E

117°1'49.980"E

117°2'31.632"E

117°3'13.284"E

Legend

-  CPS areas applied to clear
-  Land Tenure
-  Local Government Authorities
- Road Centrelines
 -  Main Roads
 -  Local Rd - Sealed
- Image



0 250 500 750 1000 m



**GOVERNMENT OF
WESTERN AUSTRALIA**

MGA Zone 50
Geocentric Datum of Australia 1994