






CPS 6800/2 - Map h



Legend

-  CPS areas applied to clear
-  Land Tenure
-  Local Government Authorities
- Road Centrelines
-  Main Roads
-  Local Rd - Sealed
- Image



0 250 500 750 1000 m



**GOVERNMENT OF
WESTERN AUSTRALIA**

MGA Zone 50
Geocentric Datum of Australia 1994