

# CPS 6805/1 - Map

34.892988°S

34.892988°S

117.794163°E

117.815612°E



LOT 201 ON PLAN 48575






117.794163°E

117.815612°E

34.903676°S

34.903676°S

## Legend

-  Cadastre (Search)
-  Clearing Instruments Proposals
-  Roads
-  Local Government Authority
-  Cadastre
-  Imagery



(Approximate when reproduced at A4)

GDA 94 (Lat/Long)

Geocentric Datum of Australia 1994

..... Date .....



GOVERNMENT OF  
WESTERN AUSTRALIA  
WA Crown Copyright 2015