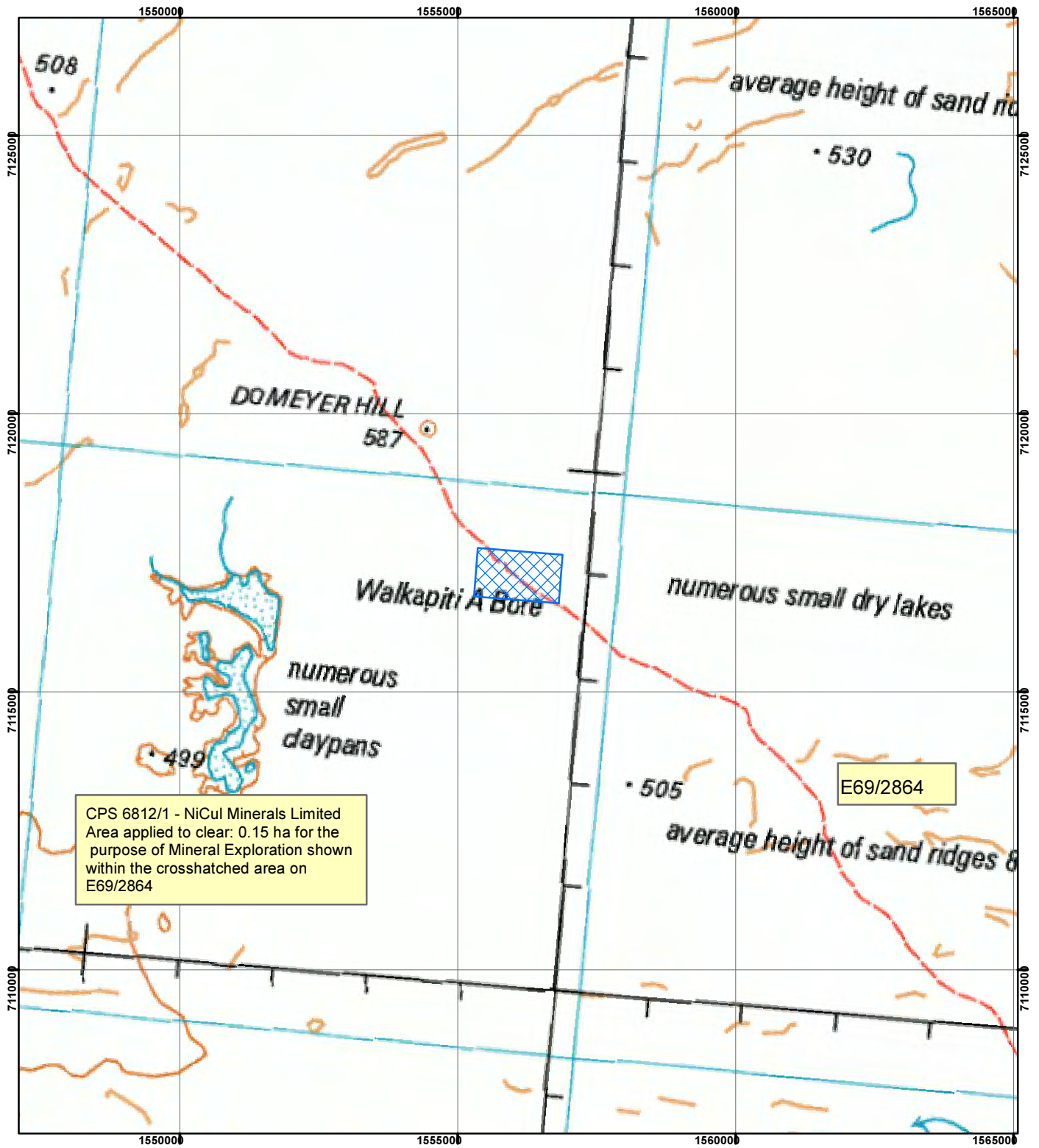



CPS 6812/1 - NiCuI Minerals Limited



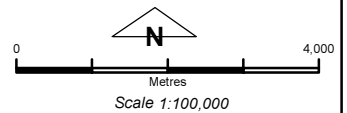
CPS 6812/1 - NiCuI Minerals Limited
 Area applied to clear: 0.15 ha for the
 purpose of Mineral Exploration shown
 within the crosshatched area on
 E69/2864

Legend

 Clearing Instruments

Mining Tenements

 E69/2864



Geocentric Datum Australia 1994

Note: the data in this map have not been projected. This may result in geometric distortion or measurement inaccuracies.

..... Date

Officer with delegated authority under Section 20 of the Environmental Protection Act 1986

Information derived from this map should be confirmed with the data custodian acknowledged by the agency acronym in the legend.

