

# CPS 6825/1 - Avoca Mining Pty Ltd

950000

6410000

6410000

CPS 6825/1 - Avoca Mining Pty Ltd  
 Area Applied to clear: 8 ha for the  
 purpose of a Haul Road shown within the  
 crosshatched area on L63/64, P63/1426, P63/1428


6405000

6405000

950000





## Legend

 Clearing Instruments

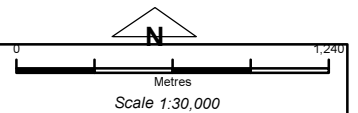
## Mining Tenements

### FMT\_TENID

 P 63/1428

 P 63/1426

 L 63/64



Geocentric Datum Australia 1994

*Note: the data in this map have not been projected. This may result in geometric distortion or measurement inaccuracies.*

..... Date .....

Officer with delegated authority under Section 20 of the Environmental Protection Act 1986

Information derived from this map should be confirmed with the data custodian acknowledged by the agency acronym in the legend.

