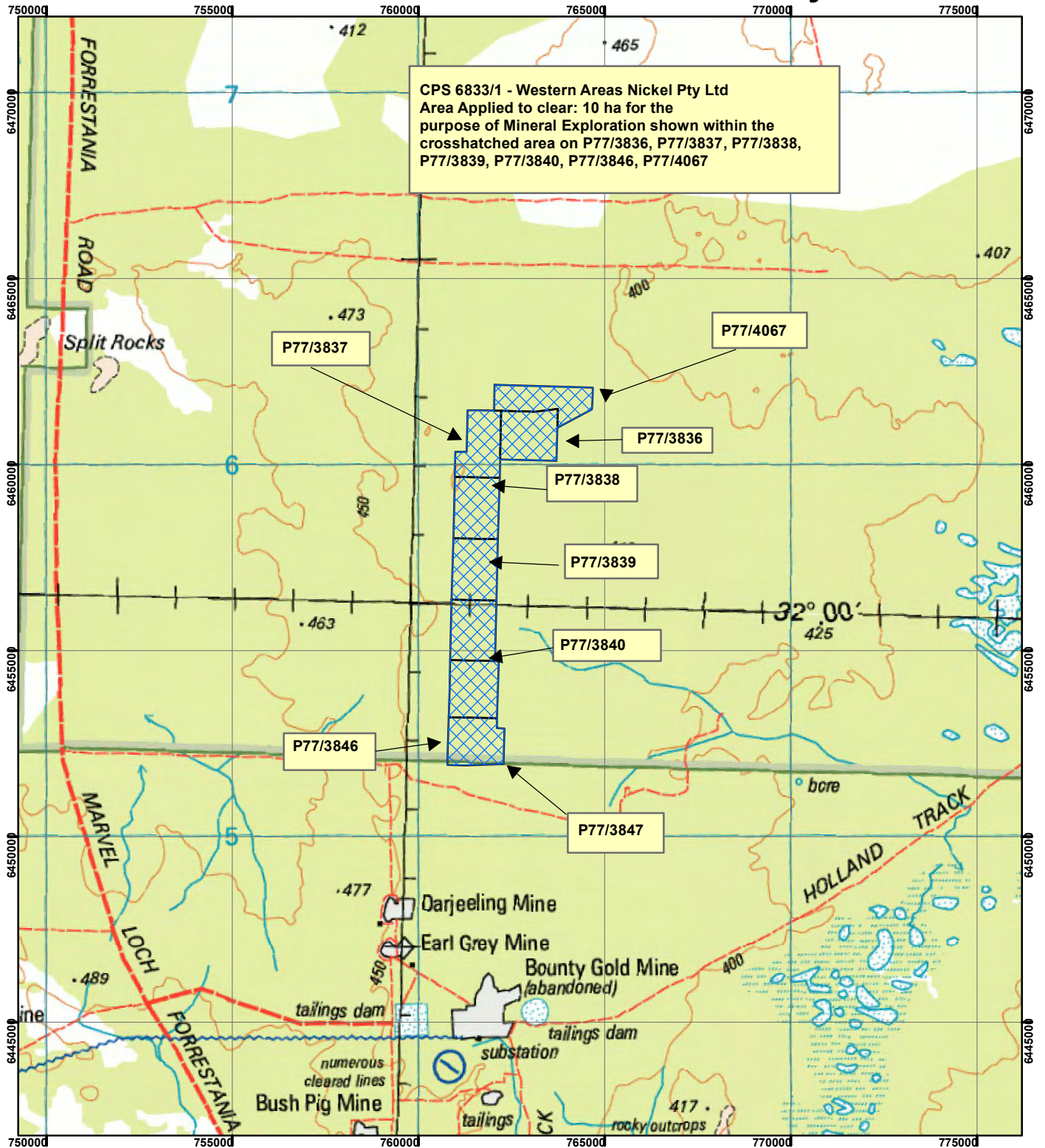



CPS 6833/1 - Western Areas Nickel Pty Ltd











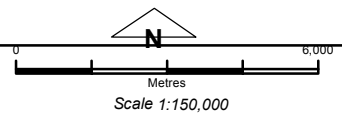
Legend

 Clearing Instruments

Mining Tenements

FMT_TENID

-  P 77/3847
-  P 77/4067
-  P 77/3846
-  P 77/3840
-  P 77/3839
-  P 77/3838
-  P 77/3837
-  P 77/3836



Geocentric Datum Australia 1994

Note: the data in this map have not been projected. This may result in geometric distortion or measurement inaccuracies.

..... Date

Officer with delegated authority under Section 20 of the Environmental Protection Act 1986

Information derived from this map should be confirmed with the data custodian acknowledged by the agency acronym in the legend.

