

CPS 6834/1 - BHP Billiton Iron Ore Pty Ltd


CPS 6834/1 - BHP Billiton Iron Ore Pty Ltd
Area applied to clear: 20 ha for the
purpose of a Pipeline Construction and
Maintenance shown within the crosshatched
area on L52/163

L 52/163


7415000

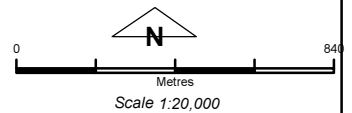
7415000

Legend

 Clearing Instruments

Mining Tenements

 Mining Tenements



Geocentric Datum Australia 1994

Note: the data in this map have not been projected. This may result in geometric distortion or measurement inaccuracies.

Date

Officer with delegated authority under Section 20 of the Environmental Protection Act 1986

Information derived from this map should be confirmed with the data custodian acknowledged by the agency acronym in the legend.

