


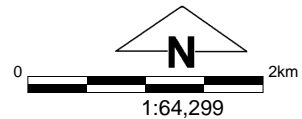


# CPS 6842/1 - Context Map



## Legend

-  Coastline
-  Clearing Instruments Proposals
-  Imagery



(Approximate when reproduced at A4)

GDA 94 (Lat/Long)

Geocentric Datum of Australia 1994

..... Date .....