




CPS 6848/1 - 10km Context Map



Legend

-  Areas applied to clear
 -  Roads
 -  Cadastre
- Virtual Mosaic (LGATE-V001)



1:100,000

MGA 94
Geocentric Datum of Australia 1994

.....Date.....

Officer with delegated authority under Section 20
of the Environmental Protection Act 1986



GOVERNMENT OF
WESTERN AUSTRALIA