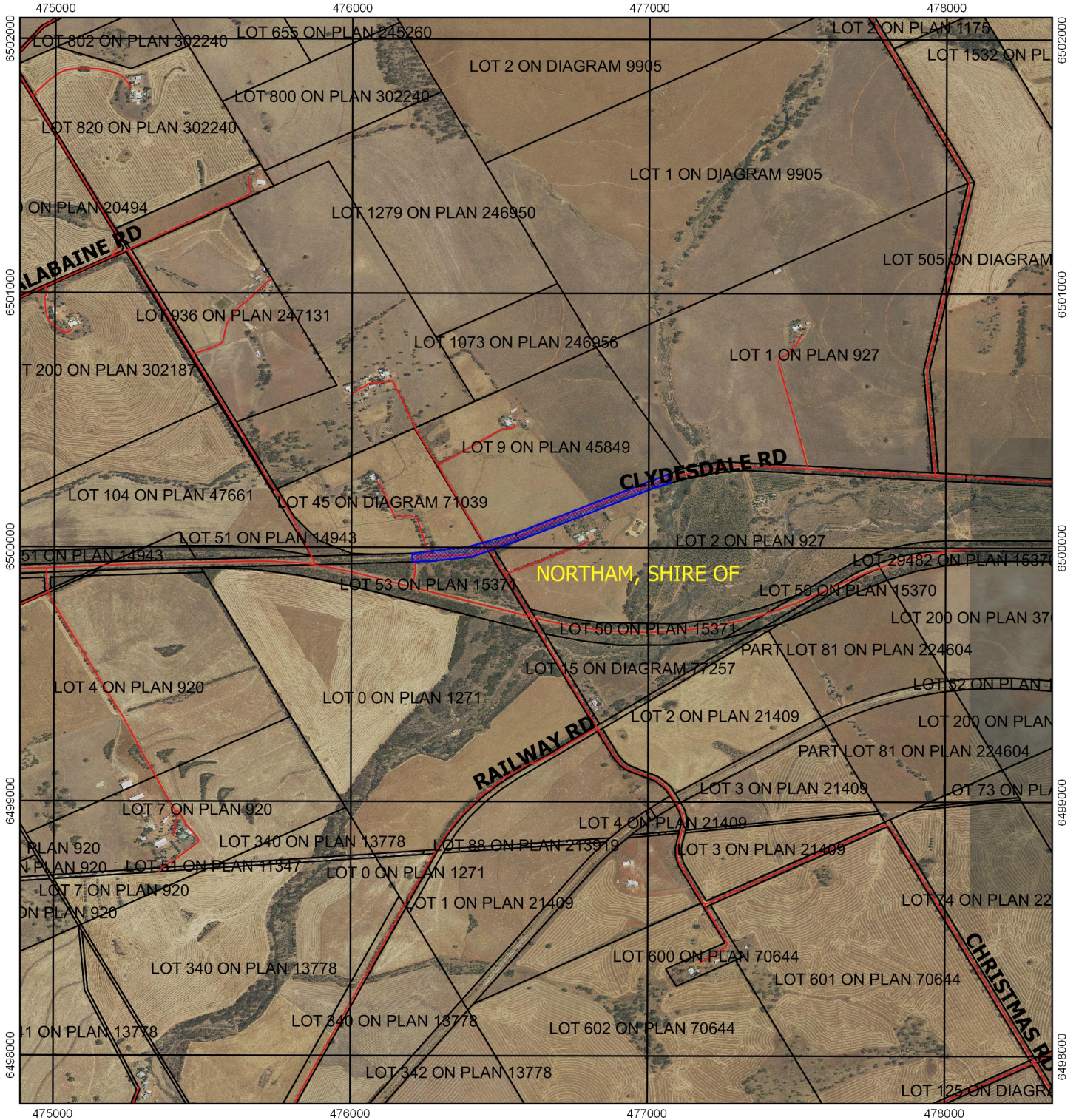







CPS 6851/3 - Map e



Legend

-  Clearing Instruments Proposal
 -  Roads
 -  LGA
 -  Cadastre
- Virtual Mosaic (LGATE-V001)
- 



1:14,319

MGA 94
Geocentric Datum of Australia 1994

.....Date.....



GOVERNMENT OF
WESTERN AUSTRALIA