

CPS 6855/1 - Context Map

31.603723°S

31.603723°S

115.62409°E

115.76784°E







115.62409°E

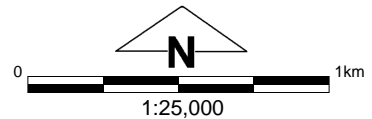
115.76784°E

31.667922°S

31.667922°S

Legend

-  Clearing Instruments Proposals
-  Imagery
-  Roads
-  Local Government Authority



(Approximate when reproduced at A4)

GDA 94 (Lat/Long)

Geocentric Datum of Australia 1994

..... Date



GOVERNMENT OF
WESTERN AUSTRALIA
WA Crown Copyright 2015