

CPS 6857/1 - Context Map

31.488908°S

31.488908°S

115.83534°E

116.167997°E






115.83534°E

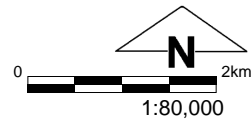
116.167997°E

31.704088°S

31.704088°S

Legend

-  Clearing Instruments Proposals
-  Imagery
-  Local Government Authority



(Approximate when reproduced at A4)

GDA 94 (Lat/Long)

Geocentric Datum of Australia 1994

..... Date



GOVERNMENT OF
WESTERN AUSTRALIA
WA Crown Copyright 2015