

CPS 6863/1 - Context Map

29.928503°S

29.928503°S

114.747614°E

115.230376°E







114.747614°E

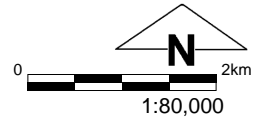
115.230376°E

30.165335°S

30.165335°S

Legend

-  Clearing Instruments Proposals
-  Imagery
-  Roads
-  Local Government Authority



(Approximate when reproduced at A4)

GDA 94 (Lat/Long)

Geocentric Datum of Australia 1994

..... Date



GOVERNMENT OF
WESTERN AUSTRALIA
WA Crown Copyright 2015