

CPS 6863/1 - Map

30.024486°S

30.024486°S

114.944087°E

114.978968°E

114.944087°E





114.978968°E

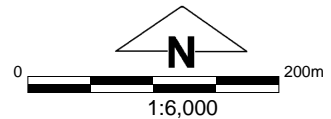
30.040867°S

30.040867°S



Legend

-  Clearing Instruments Proposals
-  Imagery
-  Roads
-  Local Government Authority



(Approximate when reproduced at A4)

GDA 94 (Lat/Long)

Geocentric Datum of Australia 1994

..... Date



GOVERNMENT OF
WESTERN AUSTRALIA
WA Crown Copyright 2015