


CPS 6865/1 - Shalinden Pty Ltd




CPS 6865/1 - Shalinden Pty Ltd
 Area Applied to clear: 15.3 ha for the
 purpose of Gypsum Mining shown
 within the crosshatched area on M 74/49, M74/61


Legend

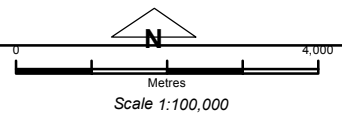
 Clearing Instrument

Mining Tenements

FMT_TENID

 M 74/61

 M 74/49



Geocentric Datum Australia 1994

Note: the data in this map have not been projected. This may result in geometric distortion or measurement inaccuracies.

..... Date

Officer with delegated authority under Section 20 of the Environmental Protection Act 1986

Information derived from this map should be confirmed with the data custodian acknowledged by the agency acronym in the legend.

