





# CPS 6870/1 - Context Map



## Legend

-  Areas applied to clear
  -  Roads
  -  LGA
  -  Cadastre
- Virtual Mosaic (LGATE-V001)



1:1,000  
MGA 94  
Geocentric Datum of Australia 1994

..... Date.....

Officer with delegated authority under Section 20  
of the Environmental Protection Act 1986

