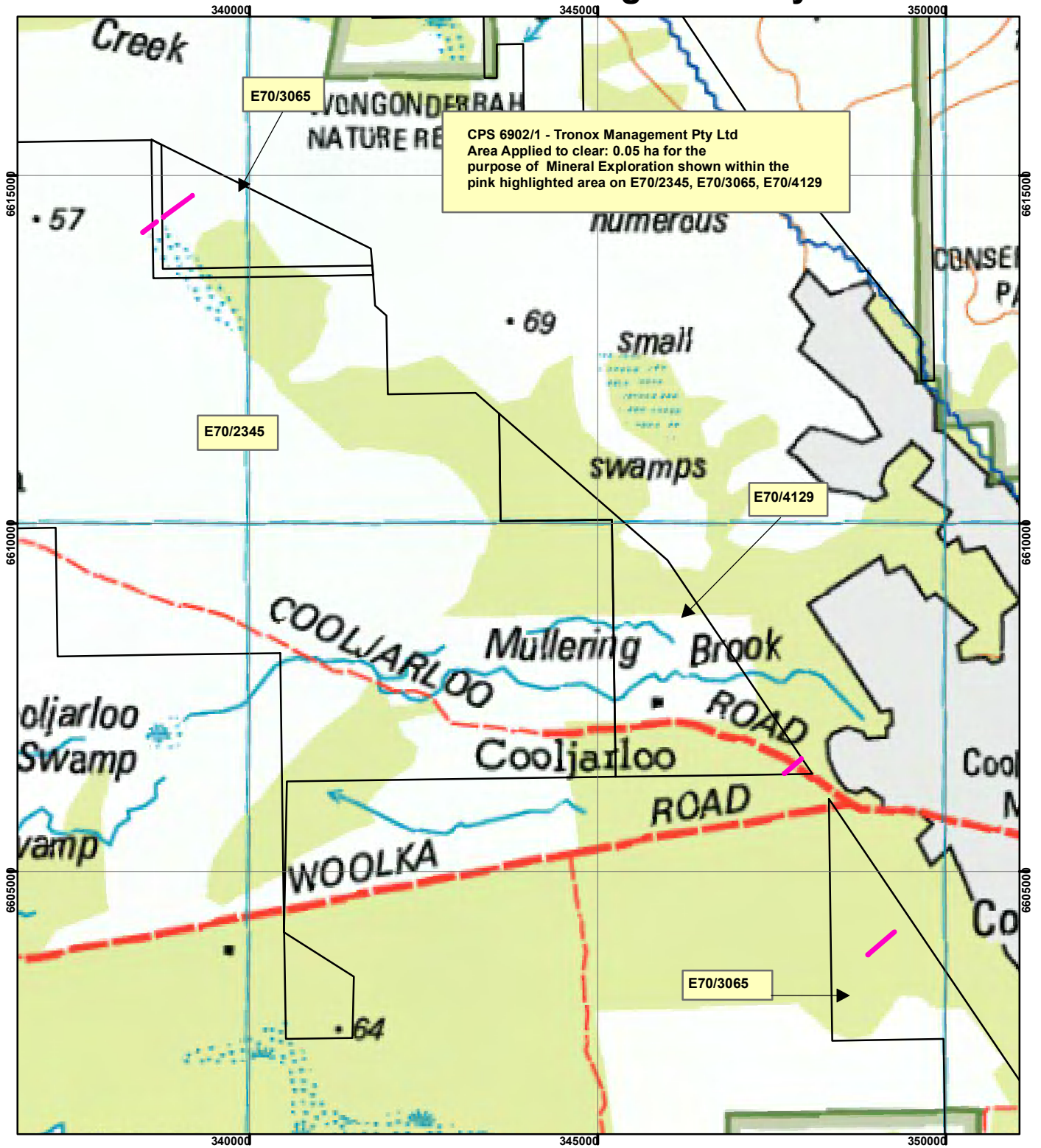





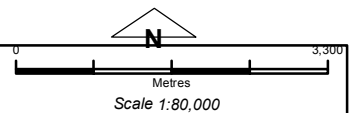


CPS 6902/1 - Tronox Management Pty Ltd



CPS 6902/1 - Tronox Management Pty Ltd
 Area Applied to clear: 0.05 ha for the purpose of Mineral Exploration shown within the pink highlighted area on E70/2345, E70/3065, E70/4129

- Legend**
-  Clearing Instruments
 - Mining Tenements**
 - FMT_TENID**
 -  E 70/4129
 -  E 70/3065
 -  E 70/2345
 - 



Geocentric Datum Australia 1994
 Note: the data in this map have not been projected. This may result in geometric distortion or measurement inaccuracies.

..... Date

Officer with delegated authority under Section 20 of the Environmental Protection Act 1986

Information derived from this map should be confirmed with the data custodian acknowledged by the agency acronym in the legend.

