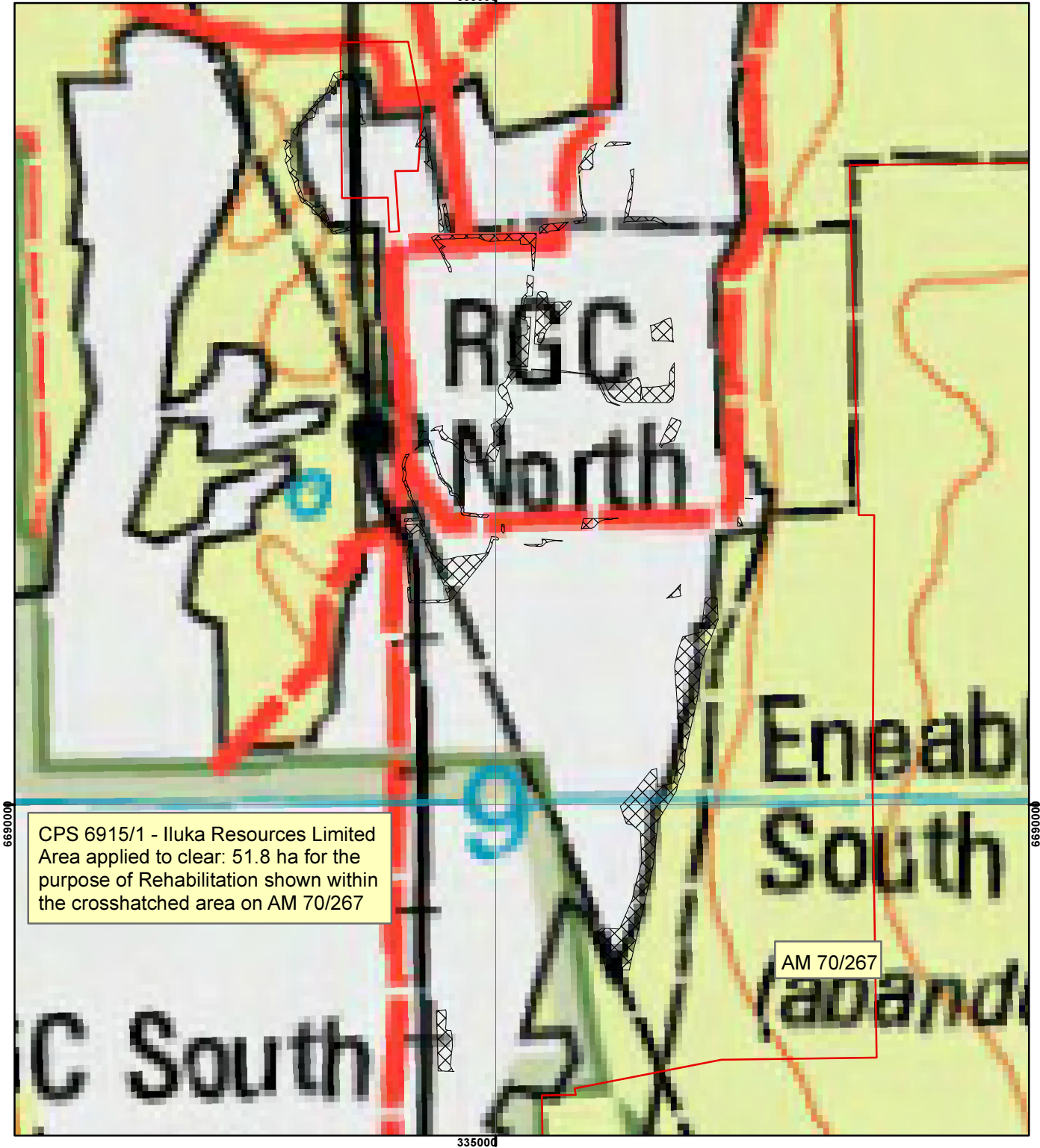


# CPS 6915/1 - Iluka Resources Limited


33500q



CPS 6915/1 - Iluka Resources Limited  
Area applied to clear: 51.8 ha for the  
purpose of Rehabilitation shown within  
the crosshatched area on AM 70/267

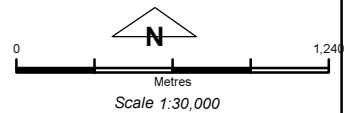
AM 70/267

## Legend

 Clearing Instruments

## Mining Tenements

 M 267SA



Geocentric Datum Australia 1994

Note: the data in this map have not been projected. This may result in geometric distortion or measurement inaccuracies.

..... Date .....

Officer with delegated authority under Section 20 of the Environmental Protection Act 1986

Information derived from this map should be confirmed with the data custodian acknowledged by the agency acronym in the legend.

