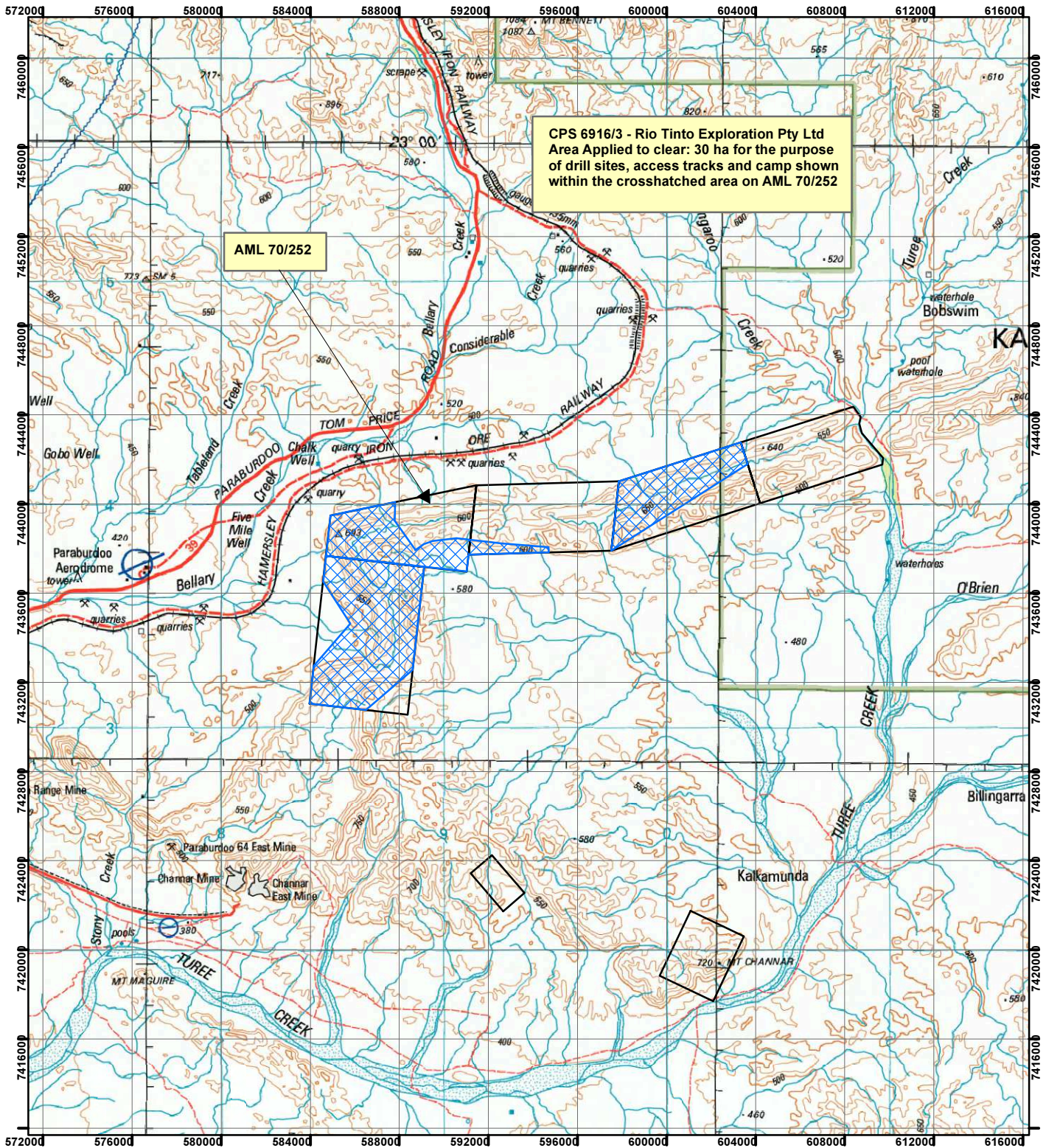



# CPS 6916/3 - Rio Tinto Exploration Pty Ltd



CPS 6916/3 - Rio Tinto Exploration Pty Ltd  
 Area Applied to clear: 30 ha for the purpose  
 of drill sites, access tracks and camp shown  
 within the crosshatched area on AML 70/252

AML 70/252

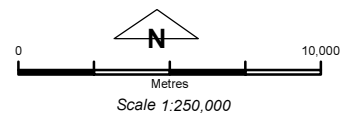
## Legend

 Clearing Instruments

## Mining Tenements

### FMT\_TENID

 ML 252SA



Geocentric Datum Australia 1994

Note: the data in this map have not been projected. This may result in geometric distortion or measurement inaccuracies.

Date .....

Officer with delegated authority under Section 20 of the Environmental Protection Act 1986

Information derived from this map should be confirmed with the data custodian acknowledged by the agency acronym in the legend.

