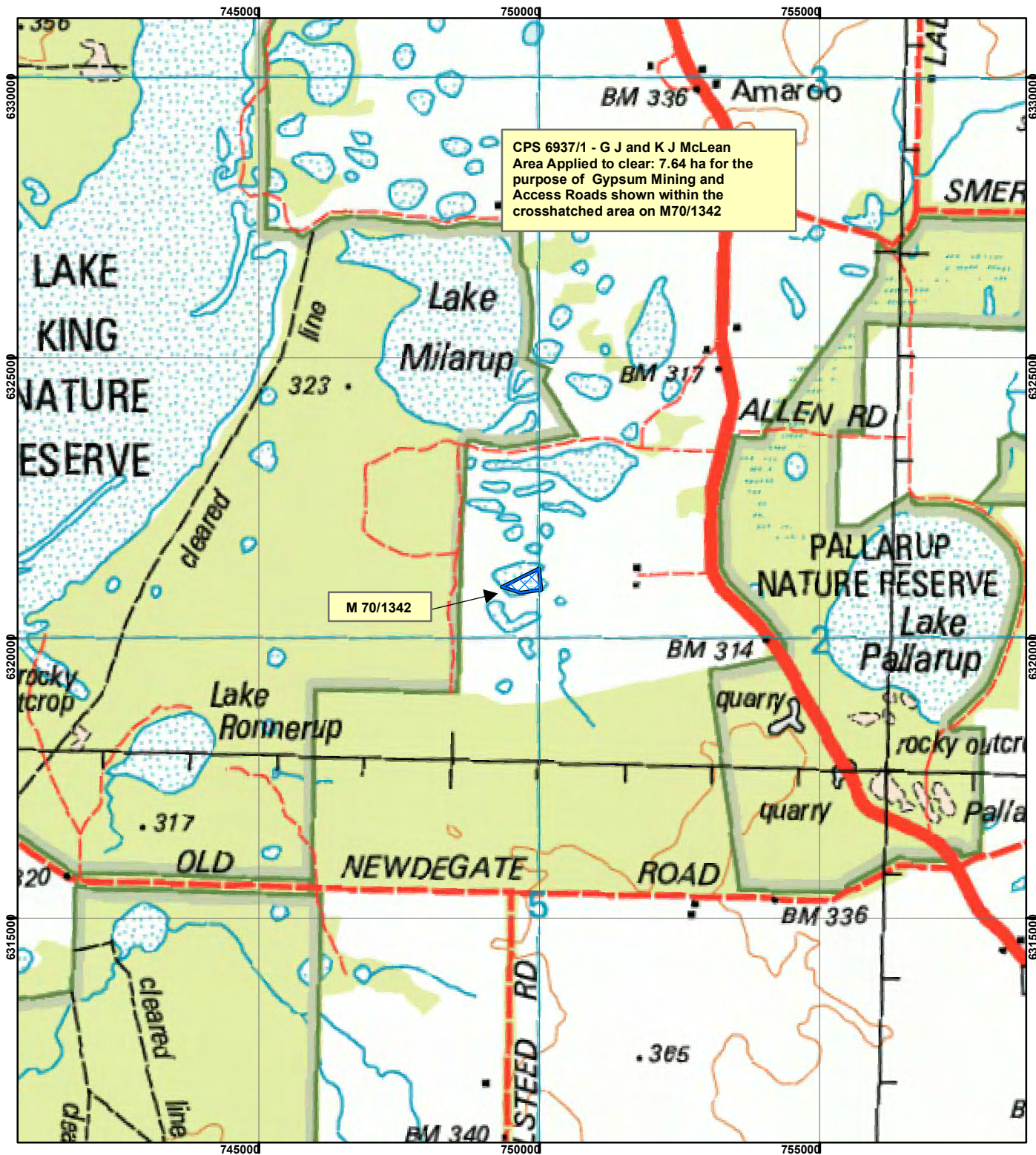




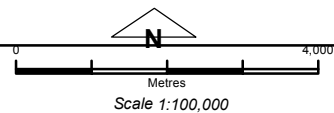
CPS 6937/1 - G J and K J McLean



CPS 6937/1 - G J and K J McLean
 Area Applied to clear: 7.64 ha for the
 purpose of Gypsum Mining and
 Access Roads shown within the
 crosshatched area on M70/1342

M 70/1342

- Legend**
-  Clearing Instrument
 - Mining Tenements**
 - FMT_TENID**
 -  M 70/1342



Geocentric Datum Australia 1994
 Note: the data in this map have not been projected. This may result in geometric distortion or measurement inaccuracies.

..... Date

Officer with delegated authority under Section 20 of the Environmental Protection Act 1986

Information derived from this map should be confirmed with the data custodian acknowledged by the agency acronym in the legend.

