


CPS 6952/1m - Map

31.098224°S

31.098224°S

120.718358°E

120.745626°E







120.718358°E

120.745626°E

31.113015°S

31.113015°S

Legend

-  Roads
-  Clearing Instruments Proposals
-  Imagery
-  Local Government Authority



(Approximate when reproduced at A4)

GDA 94 (Lat/Long)

Geocentric Datum of Australia 1994

..... Date



GOVERNMENT OF
WESTERN AUSTRALIA
WA Crown Copyright 2016