

119°30.600'E

119°31.200'E

119°31.800'E

31°20.400'S

31°21.000'S

31°21.600'S

31°22.200'S

31°22.800'S

31°20.400'S




31°21.000'S

31°21.600'S

31°22.200'S

31°22.800'S

LEGEND

-  CPS areas applied to clear
-  Land Tenure (LGATE_226) - SLIP
-  Local Government Authorities

LOT 966 ON DEPOSITED PLAN 214665

Unallocated Crown Land

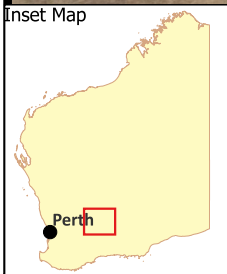
Crown Reserve

SHIRE OF YILGARN

Unallocated Crown Land

Unallocated Crown Land

LOT 629 ON DEPOSITED PLAN 204377



CPS 6952/2 - Map A



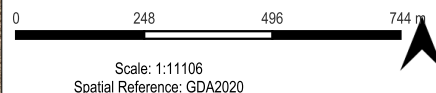
Date Created: 14/04/2026
Version No. 1

Authored by: NVR
Reviewed by: NVR

Project: CPS 6952/2
Information Classification: **OFFICIAL**

Sources - The author acknowledges the following datasets and their custodians in the production of this map:

- Land Tenure (LGATE-226)
- Roads (LGATE-012)
- WA Now Mosaic (LGATE-320)
- Local Government Authority (LGA) Boundaries (LGATE-233)



119°30.600'E

119°31.200'E

119°31.800'E

Disclaimer: While the Department has made reasonable efforts to ensure the accuracy of this data, the department accepts no responsibility for any inaccuracies and persons relying on this data do so at their own risk.

Path: \\water.local\dfs\central\shared\611-Clearing Regulation\Shared Data\CLEARING PERMITS\6001-7000\6952\6952-2\CPS 6952-2 Validation\CPS 2952-2 QGIS VALIDATIONS NVR SLIP - GDA 2020.mxd