




LEGEND

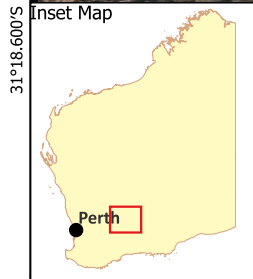
-  CPS areas applied to clear
-  Land Tenure (LGATE\_226) - SLIP
-  Local Government Authorities


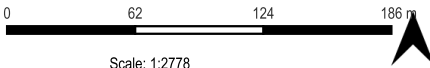
Unallocated Crown Land

easement - doc(302-doc h607271)



Unallocated Crown Land



<b>CPS 6952/2 - Map B</b>		 Government of Western Australia Department of Water and Environmental Regulation	
Date Created: 14/04/2026 Version No. 1	Authored by: NVR Reviewed by: NVR	Project: CPS 6952/2	Information Classification: <b>OFFICIAL</b>
Sources - The author acknowledges the following datasets and their custodians in the production of this map:		Land Tenure (LGATE-226)	Local Government Authority (LGA)
Scale: 1:2778 Spatial Reference: GDA2020		Roads (LGATE-012)	Boundaries (LGATE-233)
		WA Now Mosaic (LGATE-320)	