

119°35.400'E

119°35.460'E

119°35.520'E

119°35.580'E

31°17.040'S

31°17.100'S

31°17.160'S

31°17.220'S

31°17.280'S

31°17.340'S

31°17.040'S

31°17.100'S


31°17.160'S


31°17.220'S


31°17.280'S

31°17.340'S

LEGEND Unallocated Crown Land

 CPS areas applied to clear

 Land Tenure (LGATE_226) - SLIP

 Local Government Authorities

LOT 1028 ON DEPOSITED PLAN 217864

SHIRE OF YILGARN

Unallocated Crown Land



CPS 6952/2 - Map C



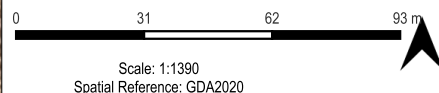
Date Created: 14/04/2026
Version No. 1

Authored by: NVR
Reviewed by: NVR

Project: CPS 6952/2
Information Classification: OFFICIAL

Sources - The author acknowledges the following datasets and their custodians in the production of this map:

Land Tenure (LGATE-226) Local Government Authority (LGA)
Roads (LGATE-012) Boundaries (LGATE-233)
WA Now Mosaic (LGATE-320)



119°35.400'E

119°35.460'E

119°35.520'E

119°35.580'E

Disclaimer: While the Department has made reasonable efforts to ensure the accuracy of this data, the department accepts no responsibility for any inaccuracies and persons relying on this data do so at their own risk.

Path: \\water.local\dfs\site\central\shared\611-Clearing Regulation\Shared Data\CLEARING PERMITS\6001-7000\6952\6952-2\CPS 6952-2 Validation\CPS 2952-2 QGIS VALIDATIONS NVR SLIP - GDA 2020.mxd