




LEGEND

-  CPS areas applied to clear
-  Land Tenure (LGATE_226) - SLIP
-  Local Government Authorities

Unallocated Crown Land

LOT 1028 ON DEPOSITED PLAN 217864

SHIRE OF YILGARN

Unallocated Crown Land



31°16.800'S

31°16.800'S

31°17.400'S

31°17.400'S



CPS 6952/2 - Map D		 Government of Western Australia Department of Water and Environmental Regulation	
Date Created: 14/04/2026 Version No. 1	Authored by: NVR Reviewed by: NVR	Project: CPS 6952/2 Information Classification: OFFICIAL	Sources - The author acknowledges the following datasets and their custodians in the production of this map: Land Tenure (LGATE-226) Local Government Authority (LGA) Roads (LGATE-012) Boundaries (LGATE-233) WA Now Mosaic (LGATE-320)
 <p>Scale: 1:5560 Spatial Reference: GDA2020</p>		