




LEGEND

-  CPS areas applied to clear Crown Land
-  Land Tenure (LGATE\_226) - SLIP
-  Local Government Authorities

Unallocated Crown Land

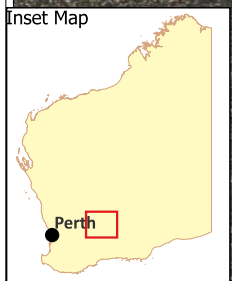
Unallocated Crown Land

LOT 1028 ON DEPOSITED PLAN 217864



31°16.800'S

31°16.800'S



CPS 6952/2 - Map F



Date Created: 14/04/2026      Authored by: NVR  
Version No. 1                      Reviewed by: NVR

Project: CPS 6952/2  
Information Classification: **OFFICIAL**  
Sources - The author acknowledges the following datasets and their custodians in the production of this map:  
Land Tenure (LGATE-226)                      Local Government Authority (LGA)  
Roads (LGATE-012)                              Boundaries (LGATE-233)  
WA Now Mosaic (LGATE-320)

