


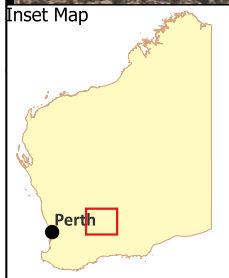


LEGEND

-  CPS areas applied to clear
-  Land Tenure (LGATE_226) - SLIP
-  Local Government Authorities






Unallocated Crown Land



31°13.800'S

31°13.800'S

CPS 6952/2 - Map G		 Government of Western Australia Department of Water and Environmental Regulation	
Date Created: 14/04/2026	Version No. 1	Authored by: NVR	Reviewed by: NVR
			
Scale: 1:2782		Spatial Reference: GDA2020	
Project: CPS 6952/2		Information Classification: OFFICIAL	
Sources - The author acknowledges the following datasets and their custodians in the production of this map:			
Land Tenure (LGATE-226)	Roads (LGATE-012)	WA Now Mosaic (LGATE-320)	Local Government Authority (LGA) Boundaries (LGATE-233)