


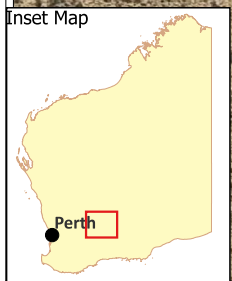




LEGEND

-  CPS areas applied to clear
-  Land Tenure (LGATE_226) - SLIP
-  Local Government Authorities



CPS 6952/2 - Map I		 Government of Western Australia Department of Water and Environmental Regulation
Date Created: 14/04/2026 Version No. 1	Authored by: NVR Reviewed by: NVR	Project: CPS 6952/2 Information Classification: OFFICIAL
 Scale: 1:2780 Spatial Reference: GDA2020		Sources - The author acknowledges the following datasets and their custodians in the production of this map: Land Tenure (LGATE-226) Local Government Authority (LGA) Roads (LGATE-012) Boundaries (LGATE-233) WA Now Mosaic (LGATE-320)