




LEGEND

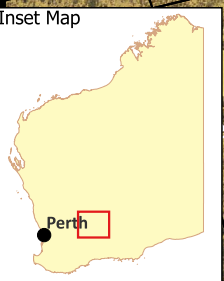
-  CPS areas applied to clear
-  Land Tenure (LGATE_226) - SLIP
-  Local Government Authorities


31°11.400'S

31°11.400'S

31°12.000'S

31°12.000'S



CPS 6952/2 - Map K		 Government of Western Australia Department of Water and Environmental Regulation	
Date Created: 14/04/2026 Version No. 1	Authored by: NVR Reviewed by: NVR	Project: Information Classification:	CPS 6952/2 OFFICIAL
Sources - The author acknowledges the following datasets and their custodians in the production of this map:		Land Tenure (LGATE-226)	Local Government Authority (LGA)
Scale: 1:5568 Spatial Reference: GDA2020		Roads (LGATE-012)	Boundaries (LGATE-233)
0 124 248 372 m		WA Now Mosaic (LGATE-320)	