




LEGEND

-  CPS areas applied to clear
-  Land Tenure (LGATE_226) - SLIP
-  Local Government Authorities

LOT 111 ON DEPOSITED PLAN 220774

LOT 301 ON DEPOSITED PLAN 42625

LOT 145 ON DEPOSITED PLAN 220774

LOT 300 ON DEPOSITED PLAN 42625

Unallocated Crown Land

Crown Reserve

SHIRE OF COOLGARDIE

Crown Reserve

Crown Reserve

31°10.200'S

31°10.200'S

31°10.800'S

31°10.800'S



CPS 6952/2 - Map L



Date Created: 14/04/2026 Authored by: NVR
 Version No. 1 Reviewed by: NVR

Project: CPS 6952/2
 Information Classification: **OFFICIAL**

Sources - The author acknowledges the following datasets and their custodians in the production of this map:

Land Tenure (LGATE-226) Local Government Authority (LGA)
 Roads (LGATE-012) Boundaries (LGATE-233)
 WA Now Mosaic (LGATE-320)

