









**LEGEND**


-  Road Centrelines - DLI 1/5/04
-  Clearing Instruments\_1
-  Area Approved to Clear
-  Clearing Instruments
-  Area Subject to Conditions
-  Swan Coastal Plain North from Perth/Avon - Pt 1



Scale 1:10300  
(Approximate when reproduced at A4)

Geocentric Datum Australia 1994

Note: the data in this map have not been checked. This may result in geometric distortion or measurement inaccuracies.

 Date 9.5.06  
Paul Rosair  
Officer with delegated authority under Section 20 of the Environmental Protection Act 1986

Information derived from this map should be confirmed with the data custodian acknowledged by the agency acronym in the legend.

