


# CPS 6968/1 - Siberia Mining Corporation Pty Ltd





## Legend

 Clearing Instruments


## Mining Tenements

### FMT\_TENID

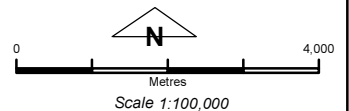
 M 24/290

 M 24/352

 M 24/39

 P 24/4182

250k\_topography natmap



Geocentric Datum Australia 1994

Note: the data in this map have not been projected. This may result in geometric distortion or measurement inaccuracies.

..... Date .....

Officer with delegated authority under Section 20 of the Environmental Protection Act 1986

Information derived from this map should be confirmed with the data custodian acknowledged by the agency acronym in the legend.

