

CPS 6968/1 - Siberia Mining Corporation Pty Ltd

88000g

88200g

CPS 6968/1 - Siberia Mining Corporation Pty Ltd
 Area Applied to clear: 52.6 ha for the
 purpose of Mineral Production and Associated
 Activities shown within the crosshatched area
 on M 24/39, M 24/290, M 24/352, P 24/4182

665200p

665200p

665000p

665000p

88000d

88200d


M 24/352

M 24/39

M 24/290


P 24/4182


Legend

 Clearing Instruments


Mining Tenements

FMT_TENID

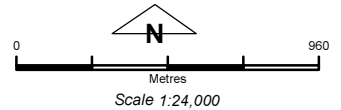
 M 24/290

 M 24/352

 M 24/39

 P 24/4182

Davyhurst Aerial Mosaic June 2012



Geocentric Datum Australia 1994

Note: the data in this map have not been projected. This may result in geometric distortion or measurement inaccuracies.

..... Date

Officer with delegated authority under Section 20 of the Environmental Protection Act 1986

Information derived from this map should be confirmed with the data custodian acknowledged by the agency acronym in the legend.

